

COLLEGE BUILDING DETAIL(NEW BLOCK)

S.N.	ROOM NO.	NAME OF ROOM	AREA	STRENGTH	REMARK
1	NO.1	STORE ROOM -I	21*13=273 Sqf.	OFFICIAL	OFFICIAL
2	NO.2	SPORT DEPARTMENT	19*14=266 Sqf.	OFFICIAL	OFFICIAL
3	NO.3	N.S.S.ROOM	19*14=266 Sqf.	OFFICIAL	OFFICIAL
4	NO.4	STAFF ROOM	28*19=532 Sqf.	OFFICIAL	OFFICIAL
5	NO.5	STORE ROOM -II	19*14=266 Sqf.	OFFICIAL	OFFICIAL
6	NO.6	EXAMINATION DEPARTMENT	19*14=266 Sqf.	OFFICIAL	OFFICIAL
7	NO.7	PRINCIPAL CHAMBER	19*14=266 Sqf.	OFFICIAL	OFFICIAL
8	NO.8	OFFICE	28*19=532 Sqf.	OFFICIAL	OFFICIAL
9	NO.9	COMPUTER LAB-I	21*14=294 Sqf.	LAB	LAB
10	NO.10	IQAC ROOM	14*14=196 Sqf.	OFFICIAL	OFFICIAL
11	NO.11	SAHID BHAGAT SINGH ROOM	30*19=570 Sqf.	40 STUDENT SEATING CAPICITY	CLASS ROOM
12	NO.12	CHANDRA SHEKHAR AJAD ROOM	30*19=570 Sqf.	40 STUDENT SEATING CAPICITY	CLASS ROOM
13	NO.13	GIRLS COMMON ROOM	30*19=570 Sqf.	COMMON ROOM	COMMON ROOM
14	NO.14	LIBRARY	58*28=1624 Sqf.	LIBRARY	LIBRARY
15	NO.15	ARYABHATA ROOM	21*19=399 Sqf.	15 STUDENT SEATING CAPICITY	CLASS ROOM
16	NO.16	GEOGRAPHY LABORATORY	28*19=532 Sqf.	LABORATORY	LABORATORY
17	NO.17	CHARLES BEBBAGE ROOM	44*19=836 Sqf	40 STUDENT SEATING CAPICITY	CLASS ROOM
18	NO.18	COMPUTER SCIENCE LABORATORY	30*19=570 Sqf.	LABORATORY	LABORATORY
19	NO.19	ALEXANDER VAN HUMBOLD ROOM	19*14=266 Sqf.	15 STUDENT SEATING CAPICITY	CLASS ROOM
20	NO.20	SARDAR VALLABBHAI PATEL ROOM	36*25=900 Sqf	80 STUDENT SEATING CAPICITY	CLASSROOM
21	NO.21	SWAMI VIVEKANAND ROOM	36*25=900 Sqf	80 STUDENT SEATING CAPICITY	CLASSROOM
22	NO.22	SUBHAS CHANDRA BOSE ROOM	36*25=900 Sqf	80 STUDENT SEATING CAPICITY	CLASSROOM
23	NO.23	CHHATRAPATI SIVAJI ROOM	36*25=900 Sqf	80 STUDENT SEATING CAPICITY	CLASSROOM
24	NO.24	GAUTAMA BUDDHA ROOM	36*25=900 Sqf	80 STUDENT SEATING CAPICITY	CLASSROOM
25	NO.25	RABINDRANATH TAGORE ROOM	36*25=900 Sqf	80 STUDENT SEATING CAPICITY	CLASSROOM

Computer science laboratory



GPS Map Camera

Harratar, Chhattisgarh, India

8X6J+P62, Harratar, Chhattisgarh 493558,
India

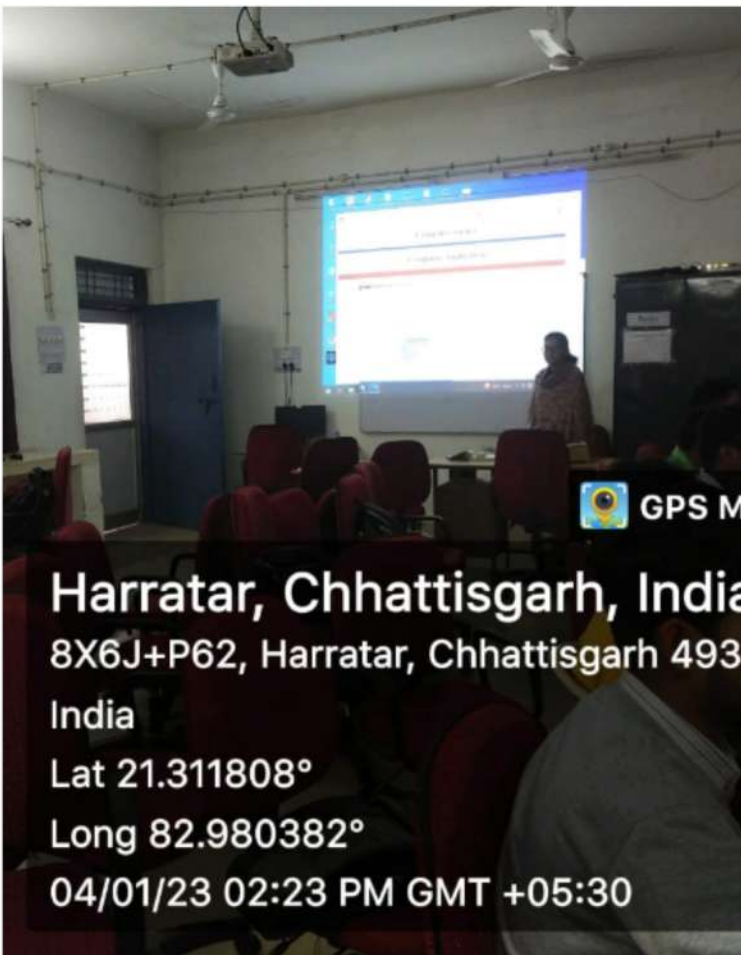
Lat 21.311813°

Long 82.980378°

04/01/23 02:24 PM GMT +05:30



Google



GPS M

Harratar, Chhattisgarh, India

8X6J+P62, Harratar, Chhattisgarh 493
India

Lat 21.311808°

Long 82.980382°

04/01/23 02:23 PM GMT +05:30



GP

Mahasamund, Chhattisga

8X6J+GXQ, Old NH-6, Chhattisgarh
India


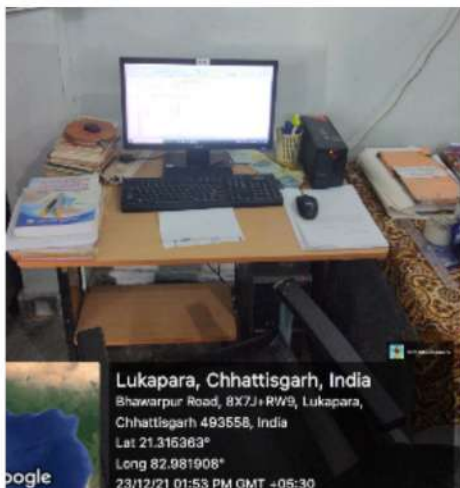
Lat 21.311713°

Long 82.983252°

04/01/23 02:24 PM GMT +05:30

















Lukapara, Chhattisgarh, India
Bhawarpur Road, 8X7J+RW9, Lukapara, Chhattisgarh 493558, India
Lat 21.315363°
Long 82.981908°
23/12/21 01:58 PM GMT +05:30



Lukapara, Chhattisgarh, India
Bhawarpur Road, 8X7J+RW9, Lukapara, Chhattisgarh 493558, India
Lat 21.315363°
Long 82.981908°
23/12/21 01:53 PM GMT +05:30



Lukapara, Chhattisgarh, India
Bhawarpur Road, 8X7J+RW9, Lukapara, Chhattisgarh 493558, India
Lat 21.315363°
Long 82.981908°
23/12/21 01:48 PM GMT +05:30



Lukapara, Chhattisgarh, India
Bhawarpur Road, 8X7J+RW9, Lukapara, Chhattisgarh 493558, India
Lat 21.315363°
Long 82.981908°
23/12/21 01:55 PM GMT +05:30



Lukapara, Chhattisgarh, India
Bhawarpur Road, 8X7J+RW9, Lukapara, Chhattisgarh 493558, India
Lat 21.315363°
Long 82.981908°
23/12/21 02:09 PM GMT +05:30



Lukapara, Chhattisgarh, India
Bhawarpur Road, 8X7J+RW9, Lukapara, Chhattisgarh 493558, India
Lat 21.315363°
Long 82.981908°
23/12/21 01:50 PM GMT +05:30



Lukapara, Chhattisgarh, India
Bhawarpur Road, 8X7J+RW9, Lukapara, Chhattisgarh 493558, India
Lat 21.315363°
Long 82.981908°
23/12/21 01:59 PM GMT +05:30



Lukapara, Chhattisgarh, India
Bhawarpur Road, 8X7J+RW9, Lukapara, Chhattisgarh 493558, India
Lat 21.315363°
Long 82.981908°
23/12/21 01:54 PM GMT +05:30



Lukapara, Chhattisgarh, India
Bhawarpur Road, 8X7J+RW9, Lukapara, Chhattisgarh 493558, India
Lat 21.315363°
Long 82.981908°
23/12/21 02:02 PM GMT +05:30